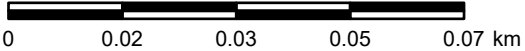
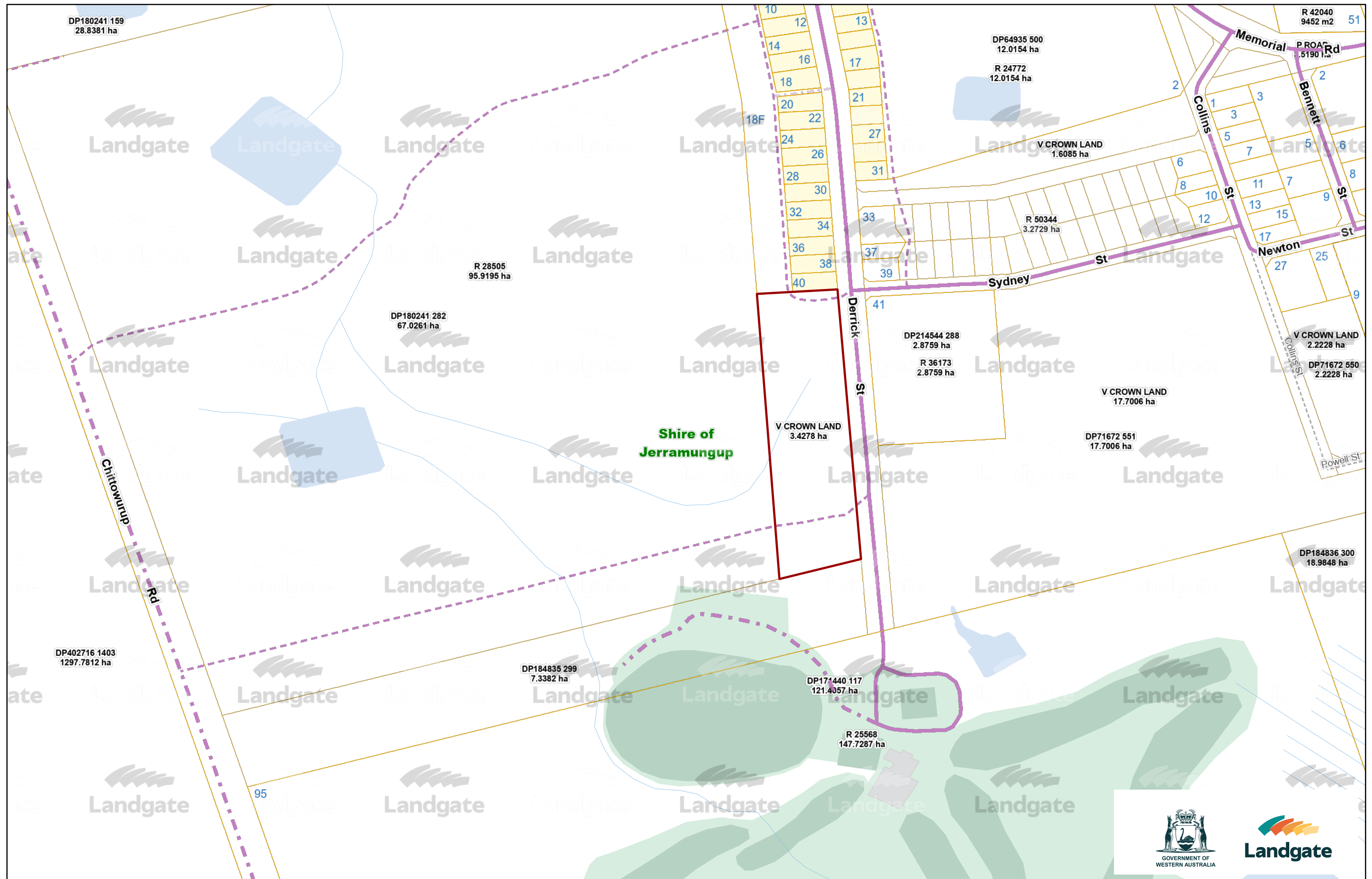


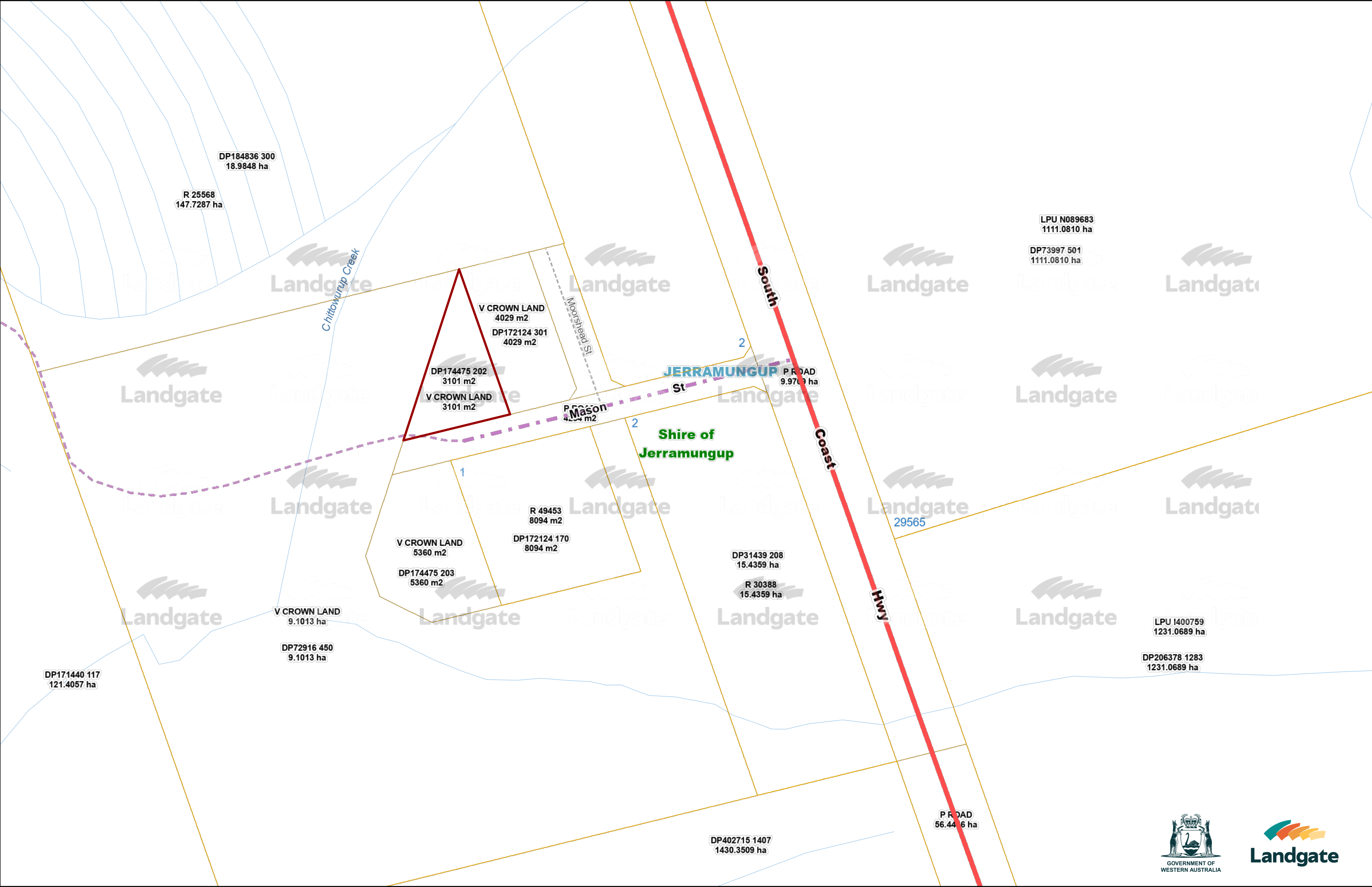
Author:

Created: 18 November 2024 from Map Viewer Plus: <https://map-viewer-plus.app.landgate.wa.gov.au>

1:1,128







Author:

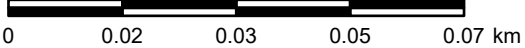
Created: 19 November 2024 from Map Viewer Plus: <https://map-viewer-plus.app.landgate.wa.gov.au>

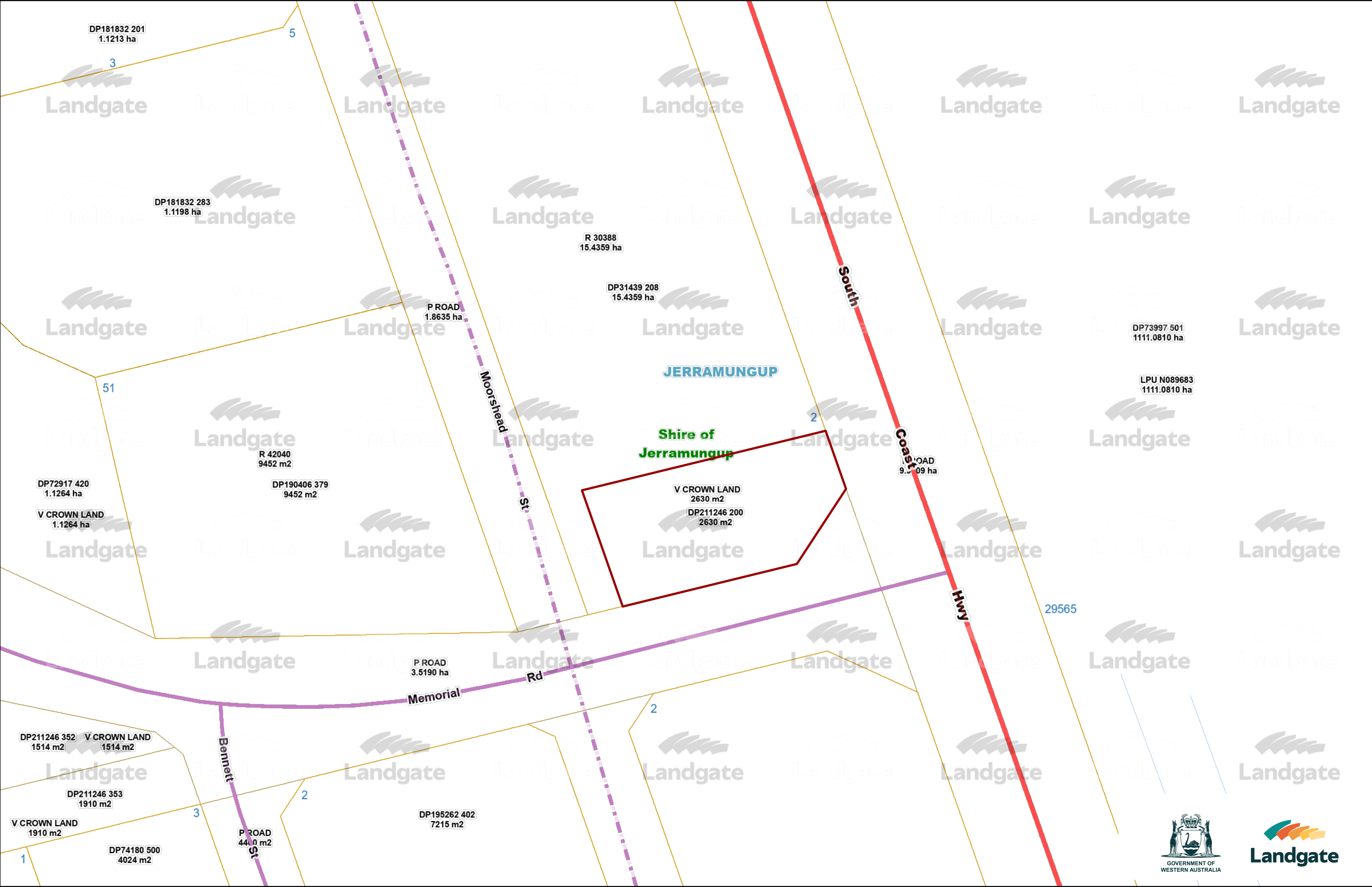


Author:

Created: 18 November 2024 from Map Viewer Plus: <https://map-viewer-plus.app.landgate.wa.gov.au>

1:1,128



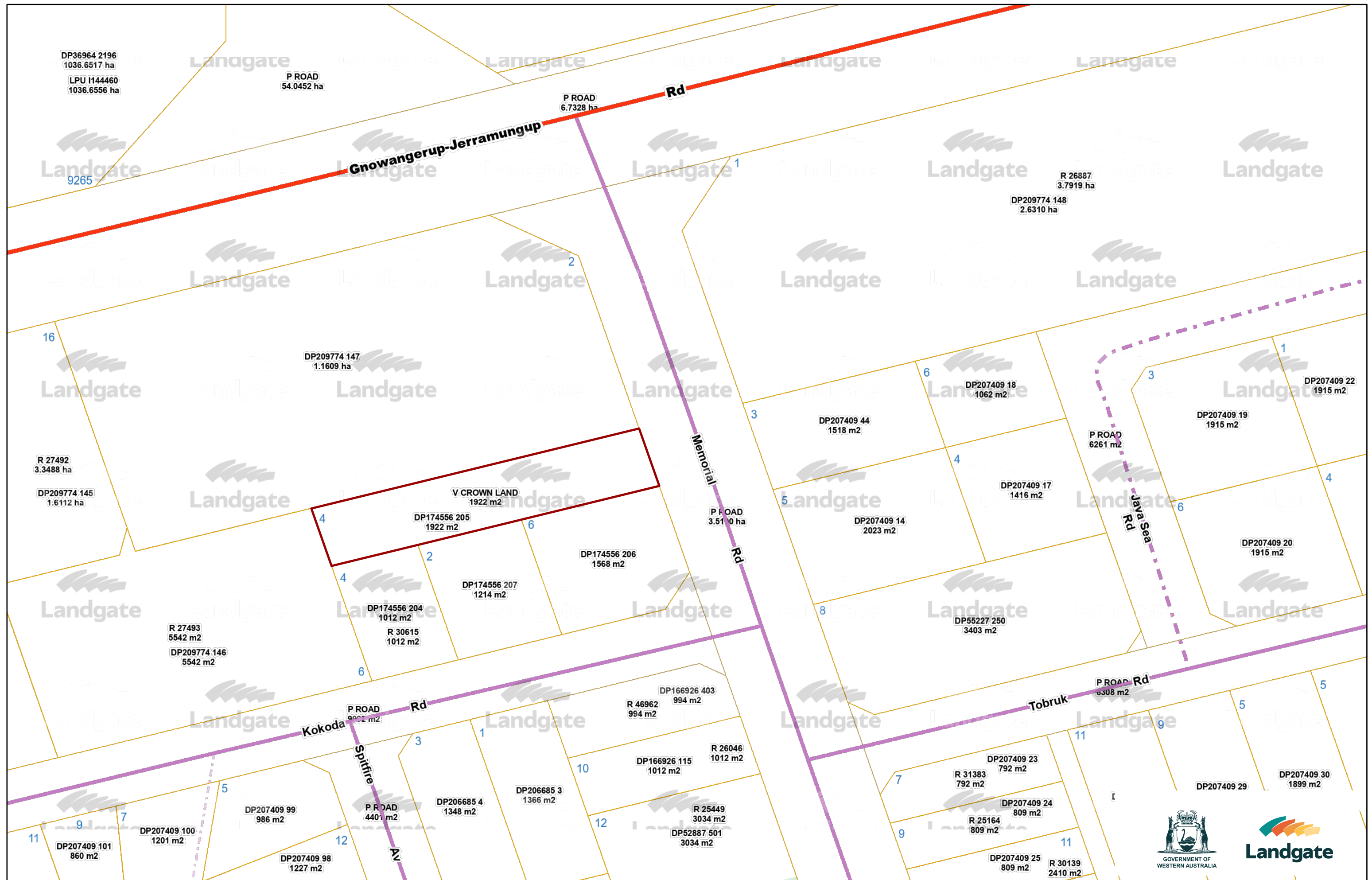




Author:


Created: 18 November 2024 from Map Viewer Plus: <https://map-viewer-plus.app.landgate.wa.gov.au>





Author:

Created: 18 November 2024 from Map Viewer Plus: <https://map-viewer-plus.app.landgate.wa.gov.au>



The map displays a coastal region with various land parcels and infrastructure. Key features include:

- Roads:** Vasey St, Lancaster Rd, Truscott St, Waller St, Moorshed St, Bennett St, Collins St, and the South Coast Hwy.
- Water Bodies:** Spitfire and Landgate.
- Land Parcels:** Numerous parcels are labeled with their dimensions in m2 and ha. Examples include:
 - R 49352 9902 m2
 - DP174557 212 9637 m2
 - R 28165 4596 m2
 - DP62370 500 4596 m2
 - R 50104 2000 m2
 - DP62370 501 2000 m2
 - DP209401 132 2261 m2
 - DP219844 398 1818 m2
 - P ROAD 5146 m2
 - DP31439 208 15.4359 ha
 - R 30388 15.4359 ha
 - DP73997 501 1111.0810 ha
 - LPU N089683 1111.0810 ha
 - R 24772 12.0154 ha
 - DP64935 500 12.0154 ha
 - R 42040 9452 m2
 - DP190406 379 9452 m2
 - V CROWN LAND 2630 m2
 - DP211246 200 2630 m2
 - V CROWN LAND 1514 m2
 - DP211246 353 1910 m2
 - DP211246 177 1214 m2
 - DP211246 194 1214 m2
 - DP211246 193 1214 m2
 - DP211246 192 1214 m2
 - DP211246 191 1214 m2
 - DP74180 500 4024 m2
 - DP195262 402 7215 m2
 - DP211246 197 3237 m2
 - DP211246 198 3237 m2
 - DP185207 314 2012 m2
 - P ROAD 8054 m2
 - R 50344 3.2729 ha
 - DP211852 262 1196 m2
 - V CROWN LAND 1.6085 ha
- Grid:** A grid of numbers (1-18) and letters (A-Z) is overlaid on the map.
- Landgate:** The Landgate logo is visible in the bottom right corner.