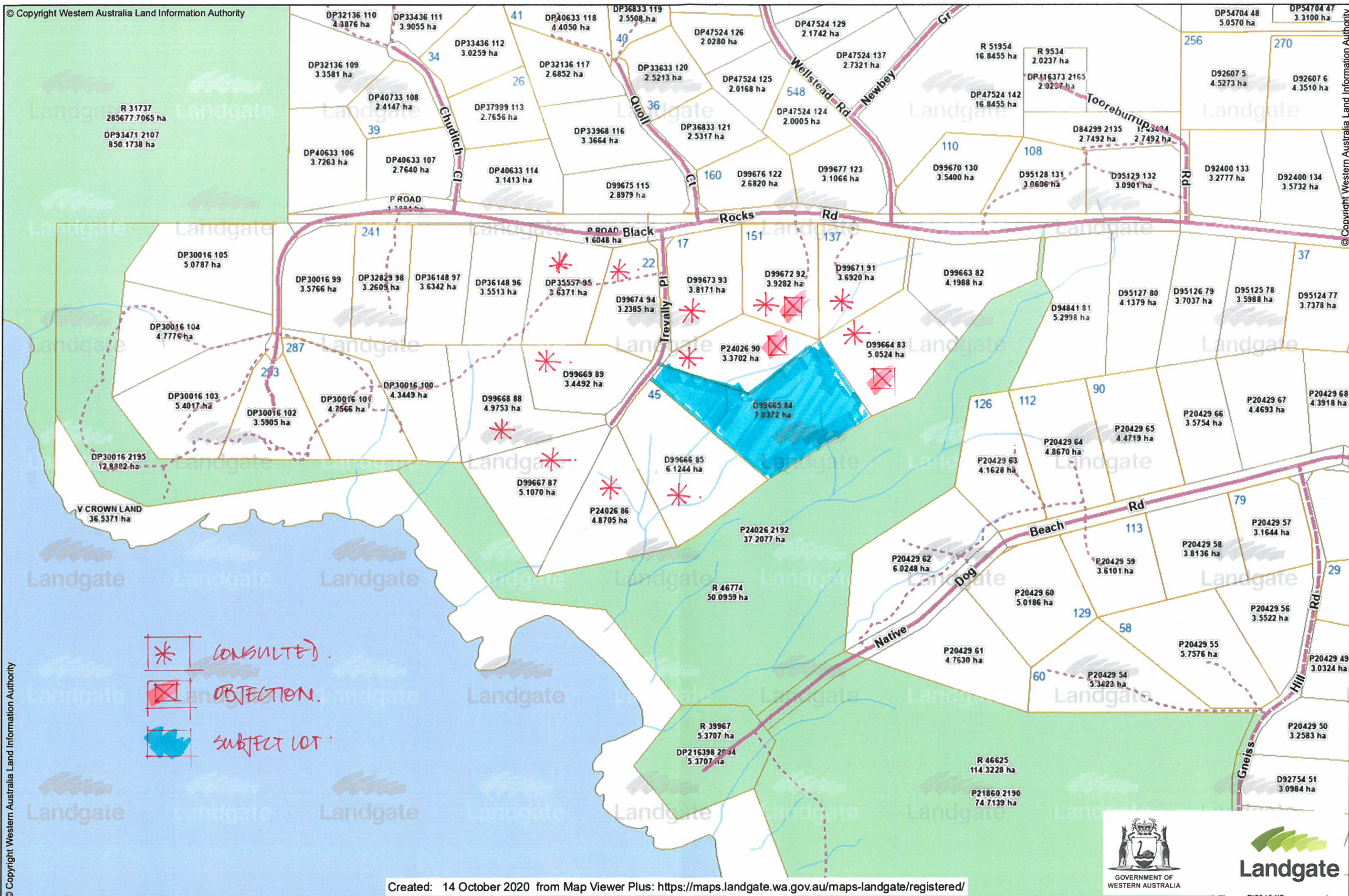
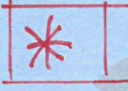




Consultation Plan

© Copyright Western Australia Land Information Authority



-  CONSULTED.
-  OBJECTION.
-  SUBJECT LOT.

Created: 14 October 2020 from Map Viewer Plus: <https://maps.landgate.wa.gov.au/maps-landgate/registered/>

